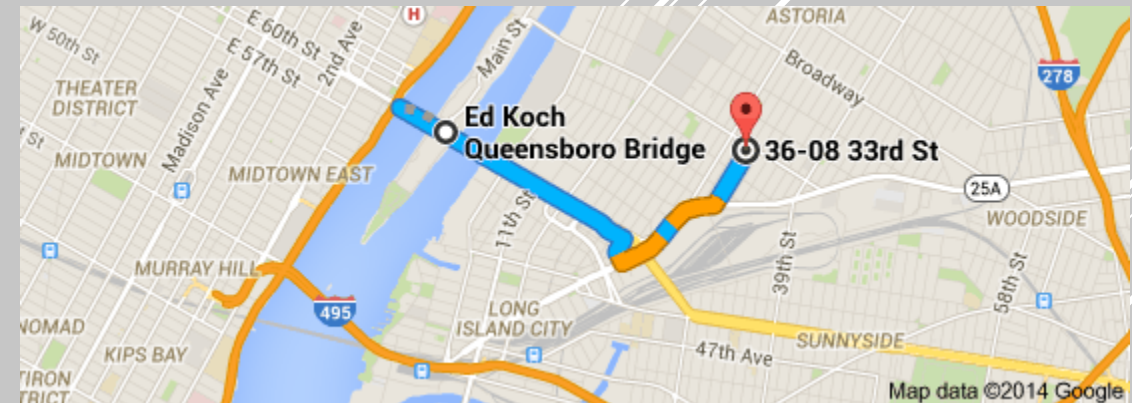


FROM MANHATTAN

ED KOCH/ QUEENSBORO/ 59TH STREET BRIDGE

- **Take the Ed Koch Queensboro/ 59th St Bridge**
- **Head southeast on 59th St Bridge/ Ed Koch Queensboro Bridge**
- **Continue to follow Ed Koch Queensboro Bridge**
- **Slight left onto Queens Plaza S**
- **Turn right onto 28th St**
- **Take the 1st left onto 42nd Road**
- **Turn left onto Jackson Ave**
- **Continue onto Northern Blvd**
- **Turn left onto 33rd St**
- **Destination will be on the left**



MELROSE
BALLROOM

FROM MANHATTAN

FDR DRIVE-EAST RIVER DRIVE

- **Head north on FDR Drive/ FDR Drive Service Rd E toward Waterside Plaza**
- **Turn left onto E 35th St**
- **Take the 2nd right onto Tunnel Entrance St**
- **Turn right onto the ramp to I-495 E Partial toll road**
- **Continue onto I-495 E Toll road**
- **Take exit 13 for Borden Avenue toward Pulaski Bridge**
- **Keep left at the fork to continue toward 21st St**
- **Keep right at the fork, follow signs for I-495 W**
- **Continue onto 21st St**
- **Turn right onto Jackson Ave**
- **Continue onto Northern Blvd**
- **Turn left onto 33rd St**
- **Destination will be on the left**

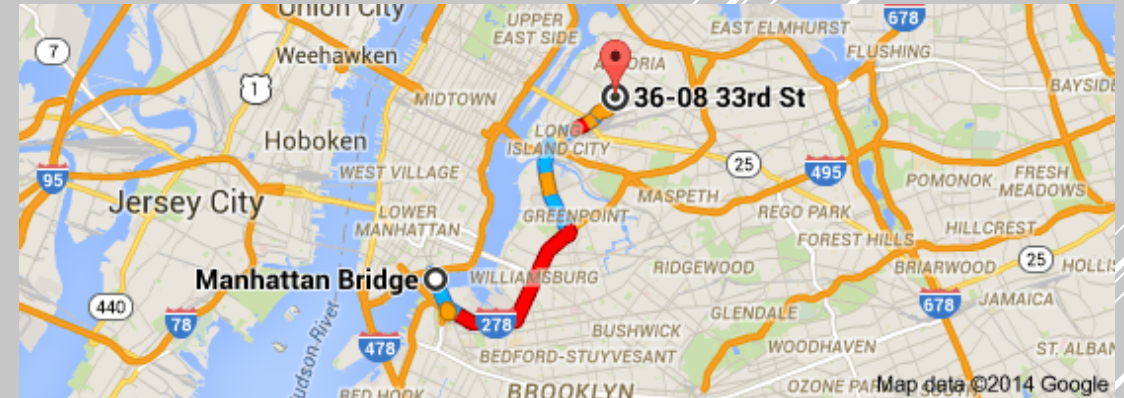


MELROSE
BALLROOM

FROM MANHATTAN

MANHATTAN BRIDGE

- **Head Southeast on Manhattan Bridge/ Manhattan Bridge Roadway**
- **Take ramp to I-278 /BQE**
- **Merge onto Jay St**
- **Right on Sands St**
- **Merge on BQE I-278 E**
- **Take exit 35 I-495/LIE toward Midtown Tunnel/ Eastern LI/ 48 ST**
- **Keep left at fork continue on exit 35 W follow signs for I-495 W**
- **Take exit 15 toward Van Dam St**
- **Merge on Borden Ave**
- **Right on Van Dam St**
- **Right on 48th Ave**
- **Left on 35th St**
- **35th St turns slightly left becomes Honeywell St**
- **Right on 32nd St**
- **Right on 38th Ave**
- **Left on 33rd St**
- **Destination will be on the left**



MELROSE
BALLROOM

FROM MANHATTAN/ BRONX/ WESTCHESTER

TRI-BOROUGH BRIDGE-RFK BRIDGE

- Southeast on I-278 W
- Take exit toward 31st St/ Astoria Blvd/ I-278 Alternative
- Keep left follow signs for 31st St
- Merge onto Hoyt Ave S
- Turn right on 34th St
- Turn right on 37th Ave
- Take first right on 33rd St
- Destination will be on the left

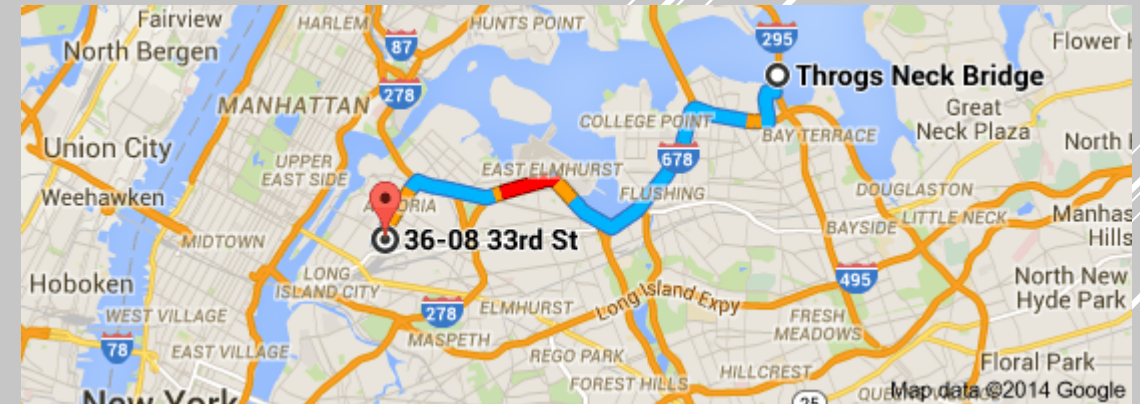


MELROSE
BALLROOM

FROM THE BRONX

THROGS NECK BRIDGE

- **Head south on I-295 S toward exit 8**
- **Take exit 4E-W for I-495/ LIE toward Manhattan/ Eastern Long Island**
- **Keep right at the fork and merge on I-495 W**
- **Take exit 22A for Grand Central Pkwy W**
- **Continue onto I-278 E**
- **Take exit 45 toward 31st St**
- **Merge onto Astoria Blvd N**
- **Continue on Hoyt Ave N**
- **Turn left on 31st St**
- **Turn left on 37th Ave**
- **Turn left on 33rd St**
- **Destination will be on the left**

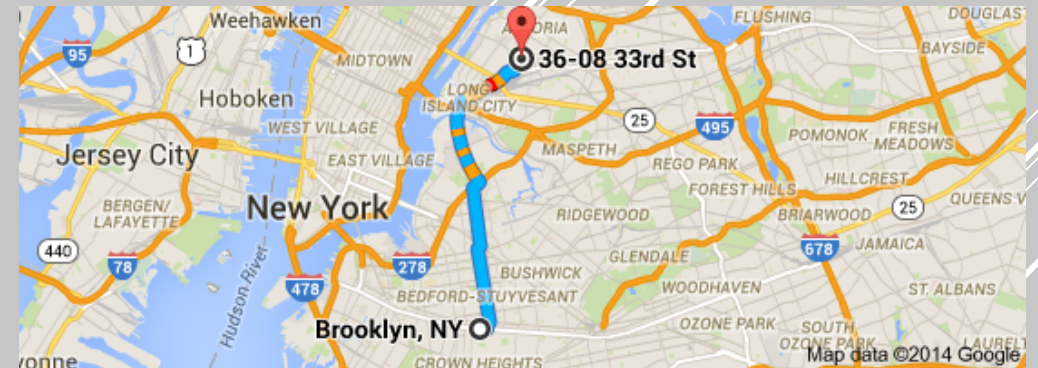


MELROSE
BALLROOM

FROM BROOKLYN

BROOKLYN/ QUEENS EXPRESSWAY

- Take the I-278 E/Bklyn - Qns Expwy E ramp on the left ,**TOWARD** Triboro Br/La Guardia Airport
- Merge onto I-278 E
- Keep left to stay on I-278 E
- Take exit 41 for New York 25 A
- Merge onto Northern Blvd
- Turn right onto 37th Ave
- Turn right onto 33rd St
- Destination will be on the left

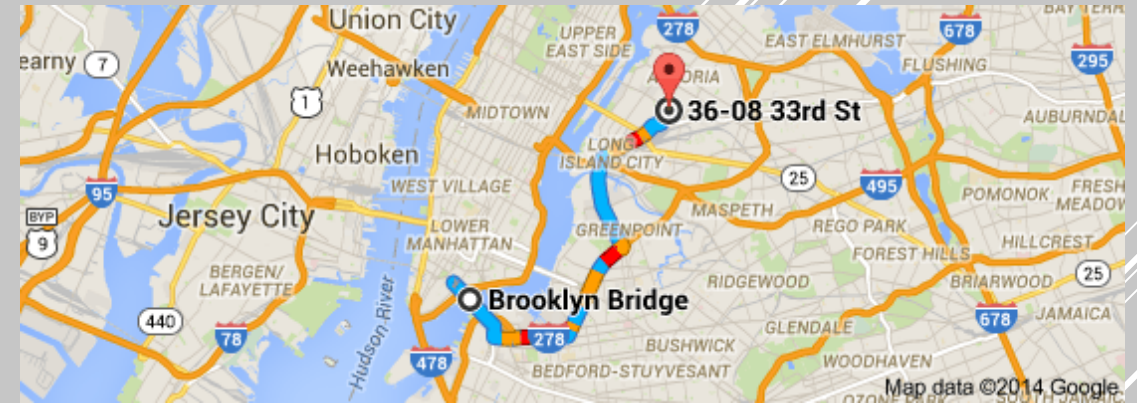


MELROSE
BALLROOM

FROM BROOKLYN

BROOKLYN BRIDGE

- **Head Northwest on Brooklyn Bridge**
- **Take FDR East River Drive N**
- **Merge on FDR**
- **Take exit 8 I-495 E**
- **Merge on FDR Dr**
- **Continue straight to stay on FDR**
- **Left on E 35th St**
- **Right on Tunnel Entrance St**
- **Right on Ramp to I-495 E**
- **Continue onto I-495 E**
- **Take Exit 13 for Borden Ave toward Pulaski Bridge**
- **Keep left at fork continue toward 21st St**
- **Right at fork follow signs for I-495 W**
- **Continue on 21st St**
- **Right on 49th St**
- **Left on Skillman Ave**
- **Left on 35th St**
- **35th St becomes Honeywell St**
- **Right on 32nd St, then right on 38th Ave**
- **Left on 33rd St**
- **Destination will be on the left**

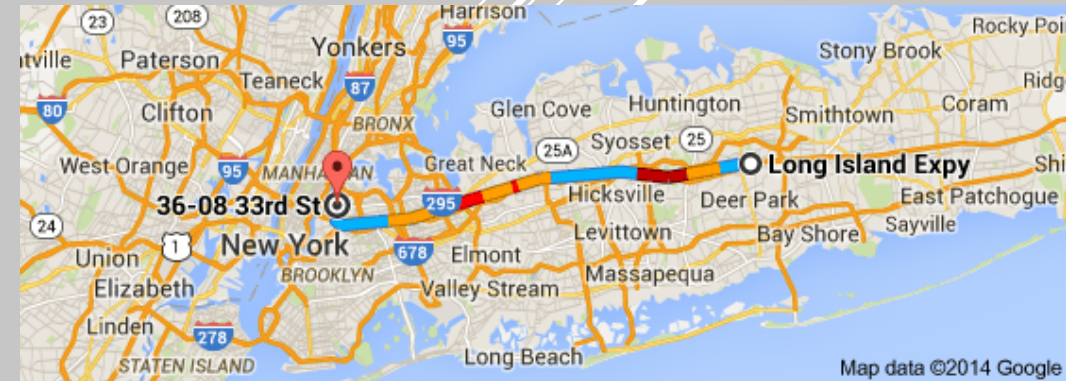


MELROSE
BALLROOM

FROM LONG ISLAND

LONG ISLAND EXPRESSWAY – I-495

- **Follow I-495 W to Laurel Hill Blvd in Queens, New York.**
- **Take exit 16 from I-495 W**
- **Head west on I-495 W toward Exit 51**
- **Take exit 16 for Hunters Point Ave toward Greenpoint Ave**
- **Take 35th St and Honeywell St to 33rd St, Long Island City**
- **Merge onto Laurel Hill Blvd**
- **Continue onto Hunters Point Ave**
- **Turn right onto 35th St**
- **35th St turns slightly left and becomes Honeywell St**
- **Turn right onto Northern Blvd**
- **Take the 1st left onto 33rd St**
- **Destination will be on the left**

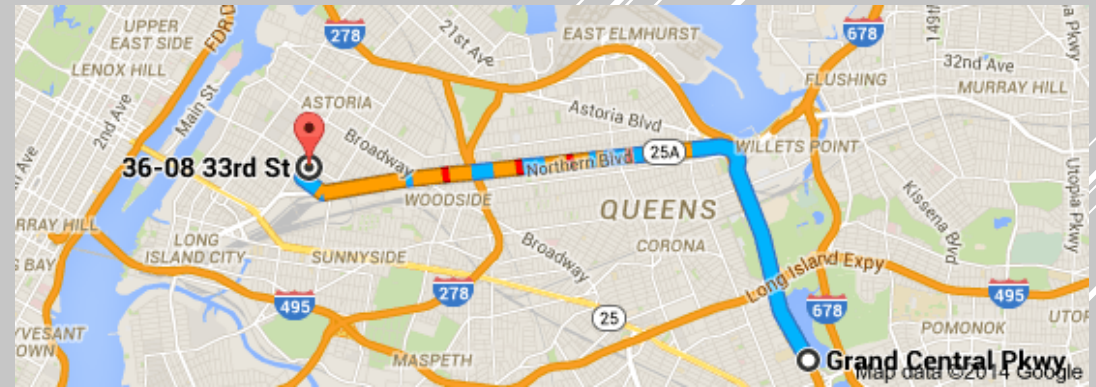


MELROSE
BALLROOM

FROM LONG ISLAND

GRAND CENTRAL PARKWAY

- **Take the Grand Central Pkwy, New York**
- **Head northwest on Grand Central Pkwy**
- **Take exit 9W on the left for New York 25A W/Northern Blvd**
- **Merge onto Northern Blvd**
- **Turn right onto 37th Ave**
- **Turn right onto 33rd St**
- **Destination will be on the left**

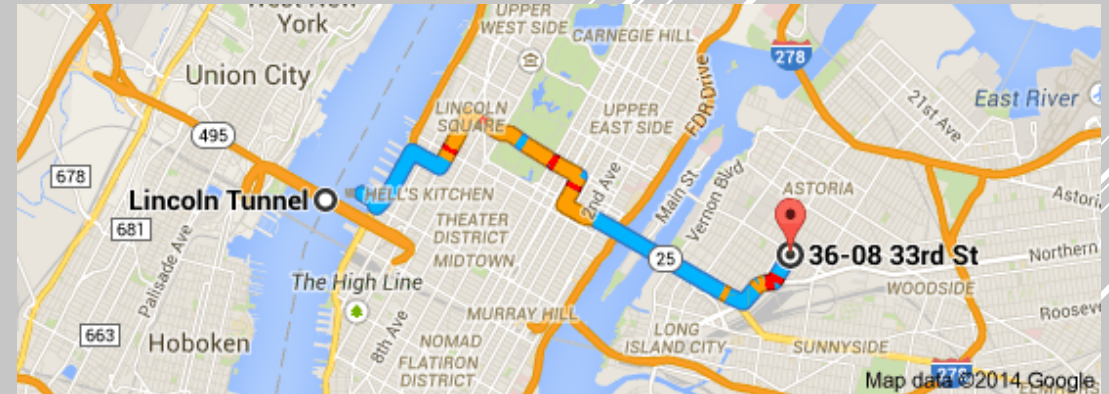


MELROSE
BALLROOM

FROM NEW JERSEY

LINCOLN TUNNEL

- **Head southeast on NY-495 E**
- **Take 36th St exit toward I-495 E/ DOWNTOWN/ MADISON SQ GARDEN**
- **Continue on Dyer Ave**
- **Turn left on W 34th St**
- **Turn left onto Tunnel Entrance St**
- **Turn right on ramp I-495 E**
- **Take exit 13 for Borden Ave toward Pulaski Bridge**
- **Keep left at fork and continue toward 21st St**
- **Keep right at fork follow signs for I-495W**
- **Continue on 21st St**
- **Turn right on Jackson Ave**
- **Continue on Northern Blvd**
- **Left on 33th St**
- **Destination will be on the left**

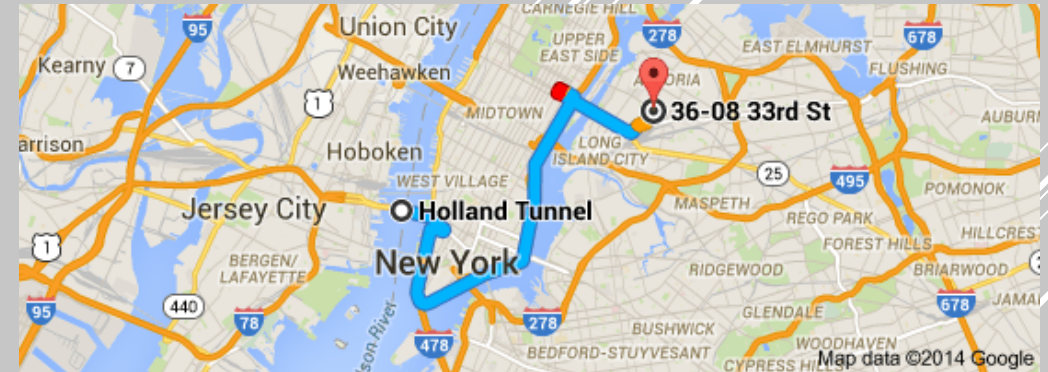


MELROSE
BALLROOM

FROM NEW JERSEY

HOLLAND TUNNEL

- **Take I-78 E/ Clifford Milburn Holland Tunnel/ Holland Tunnel and West St to Battery Park Underpass**
- **Head East on I-78/ Holland Tunnel**
- **Take exit 1 toward NY 9A/ West St**
- **Slight left on Laight St**
- **Left on West St**
- **Continue to FDR take exit 12**
- **West St turns slightly left and becomes Battery Park underpass**
- **Continue on FDR, take exit 12 on left to stay on FDR**
- **FDR Drive turns left and becomes E 61st St**
- **Left on York Ave**
- **Right at 2nd Cross St E 59 St**
- **Continue on Ed Koch Bridge, Left onto Queens Plaza S**
- **Right on 28th St**
- **1st left on 42nd St**
- **Left on Jackson Ave, Continue on Northern Blvd**
- **Left on 33th St**
- **Destination will be on the left**

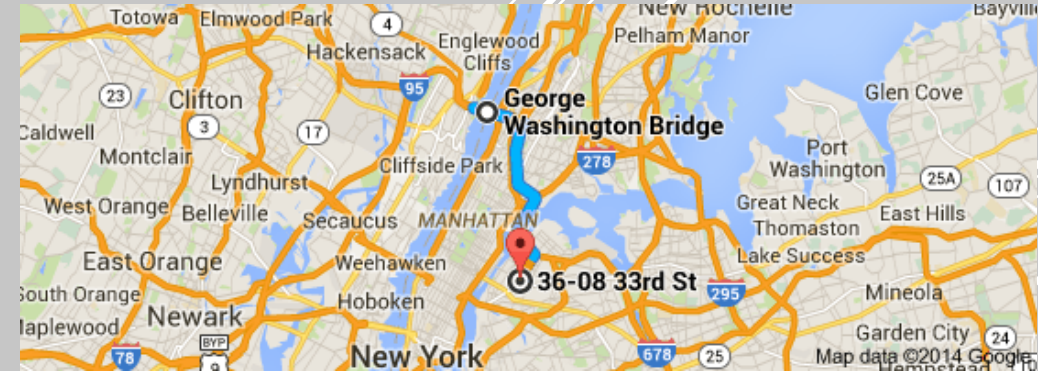


MELROSE
BALLROOM

FROM NEW JERSEY

GEORGE WASHINGTON BRIDGE

- **Head east on I-95 toward exit 1**
- **Take exit 1C to merge onto I-87 S**
- **Take I-278 W toward Triboro Bridge**
- **Continue to I-278 W**
- **Take exit toward 31st St/ Astoria Blvd**
- **Keep Left follow signs for 31 St and merge onto Hoyt Ave S**
- **Turn right on 31st St**
- **Left on 37th Ave**
- **Left on 33rd St**
- **Destination will be on the left**



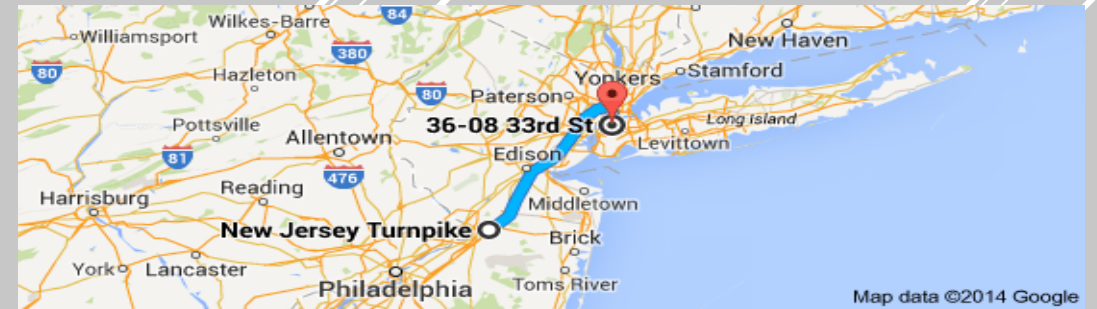
MELROSE
BALLROOM

FROM NEW JERSEY

NJ TURNPIKE

- **Head southwest on New Jersey Turnpike S**
- **Take exit 7 for US-206 toward Borden Town/Trenton**
- **Keep right at the fork, follow signs for US 206 N/Bordentown/Trenton and merge onto US-206**
- **Make a U-turn at Dunns Mill Rd**
- **Take the ramp to Turnpike**
- **Keep left at the fork, follow signs for New Jersey Turnpike N/ Newark/ New York and merge onto New Jersey Turnpike N**
- **Continue onto I-95 N/ New Jersey Turnpike N**
- **Keep left at the fork to stay on I-95 N**
- **Take exit 16E toward Lincoln Tunnel**
- **Continue onto NJ-495 E**
- **Entering New York, continue onto NY-495 E**
- **Take the 36th Street exit toward Interstate 495 E/ Downtown/ Madison Square Garden**
- **Continue onto Dyer Ave**
- **Turn left onto W 34th St**
- **Turn left onto Tunnel Entrance St**

- **Turn right onto the ramp to I-495 E**
- **Partial toll road**
- **Continue onto I-495 E**
- **Take exit 13 for Borden Avenue toward Pulaski Bridge**
- **Keep left at the fork to continue toward 21st St**
- **Keep right at the fork, follow signs for Interstate 495 W**
- **Take Jackson Ave and Northern Blvd to 33rd St**
- **Continue onto 21st St**
- **Turn right onto Jackson Ave**
- **Continue onto Northern Blvd**
- **Turn left onto 33rd St**
- **Destination will be on the left**



MELROSE
BALLROOM

BY SUBWAY

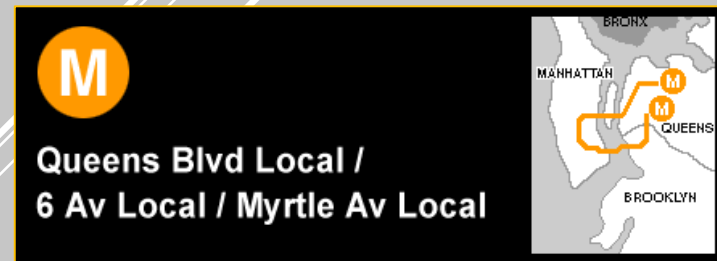
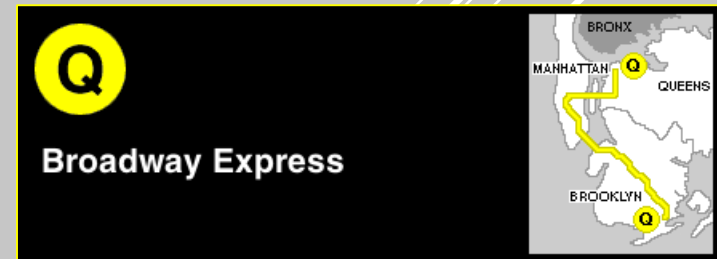
Take the N or Q Uptown/ Ditmars Blvd. Bound Trains

- Get off at 36 Avenue Station
- Walk to destination

Take the M -Forest Hills/ 71st Avenue Bound Train

(Entrance near intersection of W 34TH ST and AVENUE OF THE AMERICAS)

- Get off at 36 St (exit is near intersection of Northern Blvd) and 38 Ave
- Walk on 38 Ave towards 34 St
- Turn right on 33 St



MELROSE
BALLROOM

OTHER NEARBY PUBLIC TRANSPORTATION

7 Train - From Times Square/ 42nd Street

- **Takes the Queens bound 7 Local or 7 Express to Queens Boro Plaza (6 stops)**
- **At Queens Boro Plaza – walk to the other end of platform**
- **Take the N or Q Ditmars Blvd. Bound train to 36th Avenue Station (2 stops)**
- **Walk to destination**

Long Island Railroad

- **Take LIRR TO 61ST Street and Roosevelt Avenue/ Woodside Station**
- **Take stairs or elevator up to 7 Train/ Manhattan Bound Platform**
- **Take 7 //Manhattan bound Train to Queensboro Plaza (5 stops)**
- **At Queensboro Plaza take stairs up to the upper platform to get on the N or Q Ditmars Blvd Bound Train**
- **Take the N or Q Ditmars Blvd. Bound train to 36th Avenue Station (2 stops)**
- **Walk to destination**

Astoria Boulevard Q19 Bus – From Flushing Queens to Astoria

- **Take the Q19 Bus to Astoria Blvd./21st Street Stop**
- **Directly across the street, walk up stairs to the Manhattan Bound N or Q Train Platform**
- **Take Manhattan Bound N or Q Train to 36th Avenue Station (3 stops)**
- **Walk to Destination**



MELROSE
BALLROOM